


SYNOPTISCHE TABEL  
SYNOPTISCHE TABEL

MAART 2009



# Port de Bruxelles

## Haven van Brussel



# BRUSSELS HOOFDSTE

CHARLEROI

Waterpeil 21.90m

Waterpeil (18.20m)

8.201 km

Diepte: 3.00m

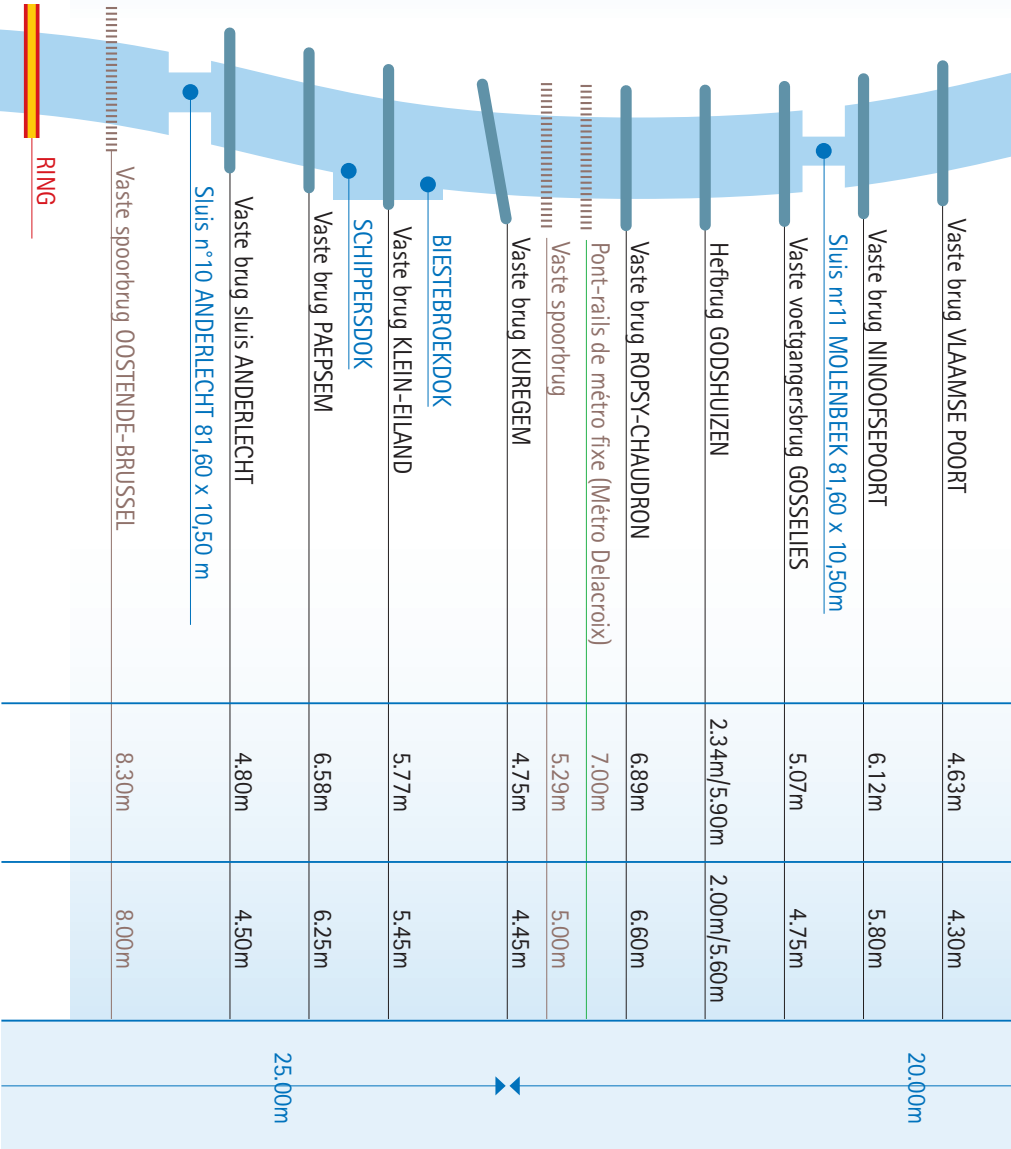
Diepte: 3.00m

Diep

Toegelaten diepgang: 2.50m

Toegelaten diepgang: 2.50m

Toegelaten



4.63m

4.30m

23.60m

6.12m

5.80m

10.50m

5.07m

4.75m

19.90m

2.34m/5.90m

2.00m/5.60m

19.30m

6.89m

6.60m

19.90m

7.00m

5.00m

19.90m

5.29m

5.00m

23.10m

4.75m

4.45m

17.10m

5.77m

5.45m

17.70m

6.58m

6.25m

26.60m

4.80m

4.50m

10.50m

8.30m

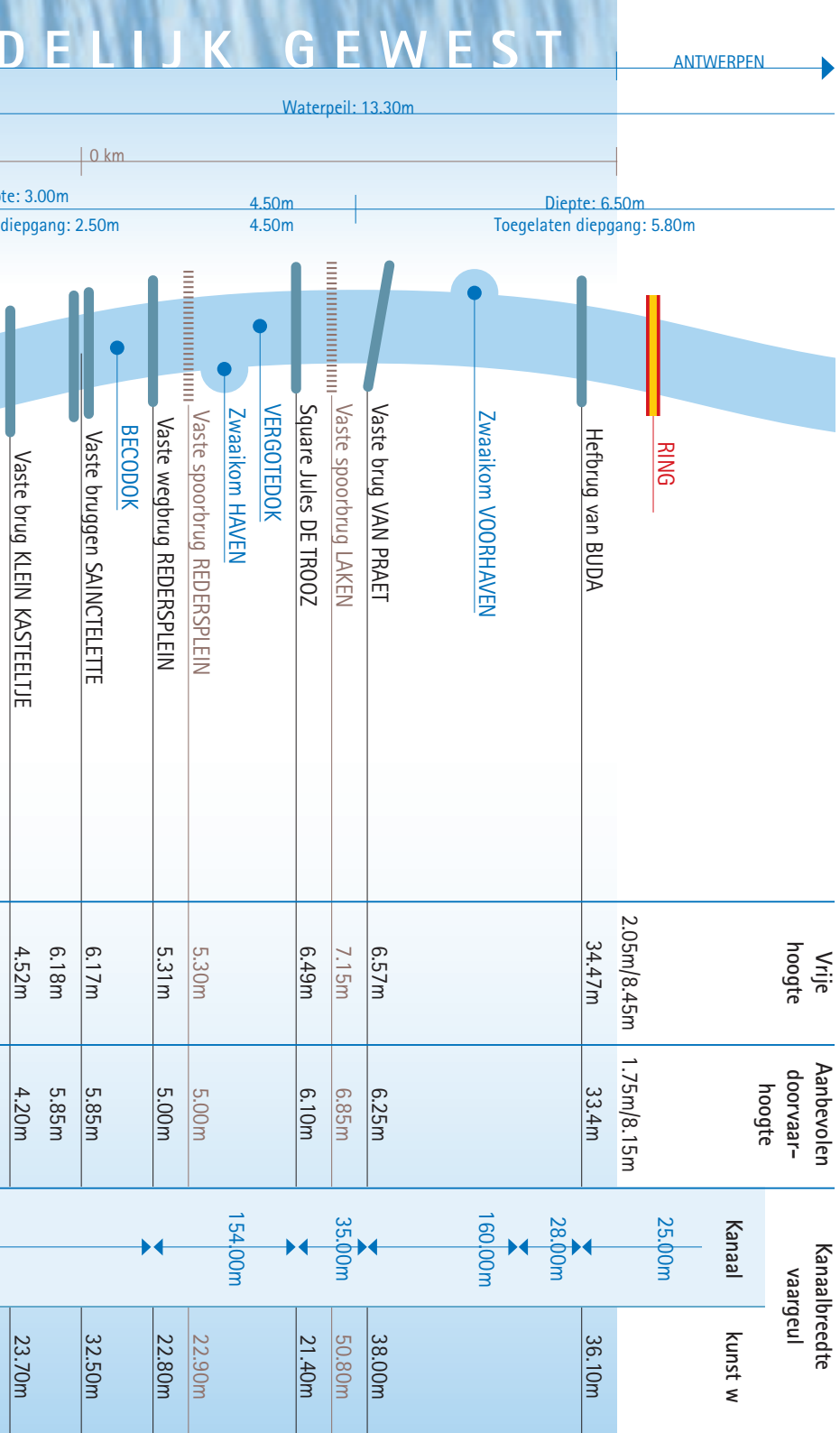
8.00m

30.80m

25.00m

20.00m

# KANAAL BRUSSELS HOOFDSTEDELIJK GEWEST



ANTWERPEN



**Port de Bruxelles**  
**Haven van Brussel**

Redersplein, 6  
1000 Brussel

Tel. + 32 (0)2 420 67 00  
Fax + 32 (0)2 420 69 74

E-mail  
[havenvanbrussel@haven.irisnet.be](mailto:havenvanbrussel@haven.irisnet.be)

Website  
<http://www.havenvanbrussel.be>